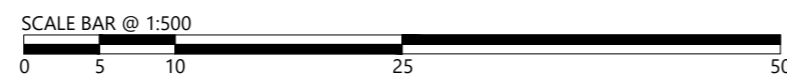
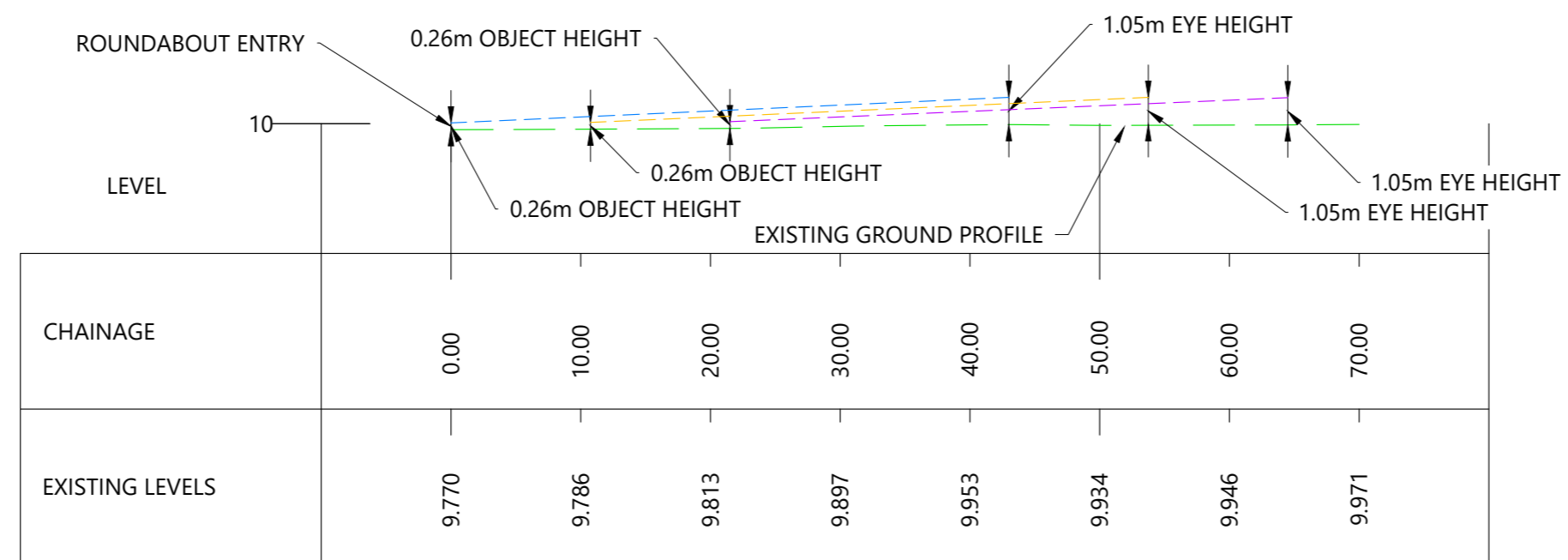


LONGSECTION OF 43m FORWARD VISIBILITY
TO ROUNDABOUT - SITE ACCESS 1.5 x SSD)
SCALE: H 1:500,V 1:250. DATUM: 5.000



REPRODUCED FROM THE ORDNANCE SURVEY MAP WITH THE PERMISSION OF THE CONTROLLER OF HER MAJESTY'S STATIONERY OFFICE. LICENCE NO. 100044286. © CROWN COPYRIGHT RESERVED.

DRAWING ISSUED FOR FEASIBILITY CONSIDERATION AND PLANNING PURPOSES ONLY. DRAWING NOT TO BE USED FOR CONSTRUCTION. I-TRANSPORT LLP ACCEPT NO RESPONSIBILITY FOR ERRORS MADE BY OTHERS IN SCALING FROM THIS DRAWING. MEASUREMENTS SHOULD BE TAKEN FROM FIGURED DIMENSIONS ONLY. COM REQUIREMENTS CONSIDERED AT FEASIBILITY STAGE ONLY. FURTHER CONSIDERATION REQUIRED BY DETAILED DESIGN TEAM.



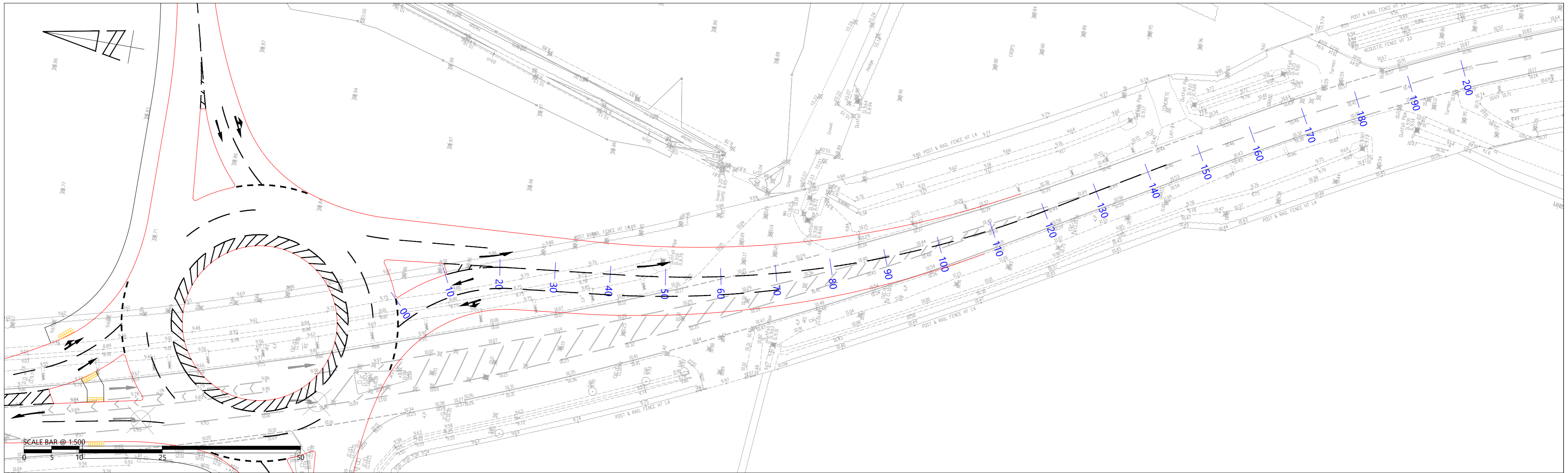
The Square, Basing View,
Basingstoke, Hampshire, RG21 4EB
Tel: 01256 637940
www.i-transport.co.uk

REV	DATE	BY	DESCRIPTION	CHK	APD
			FOR INFORMATION		

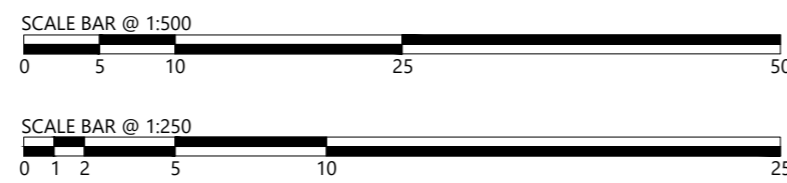
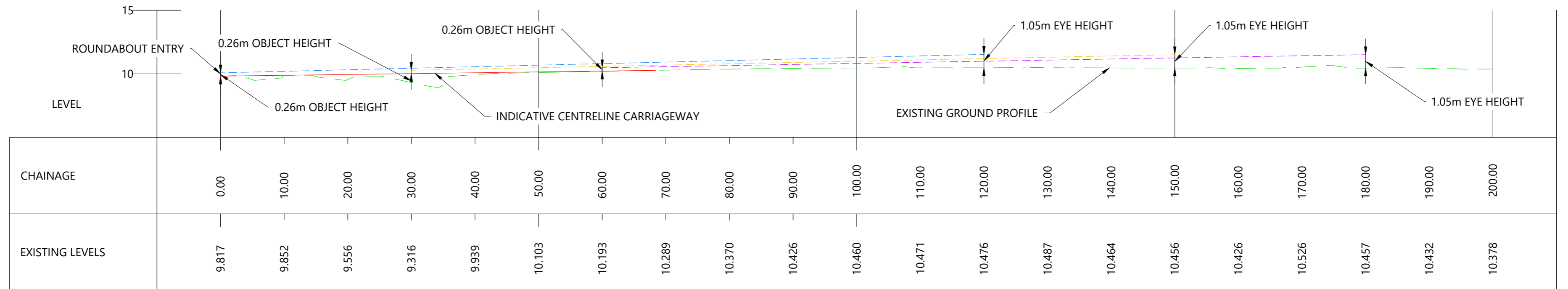
TITLE:	PROPOSED ROUNDABOUT TO NEWGATE LANE EAST 1.5 x SSD LONG SECTION SHEET 2 OF 4	
PROJECT:	LAND EAST OF NEWGATE LANE EAST, FAREHAM	MILLER HOMES AND BARGATE HOMES
CLIENT:		

DRAWN:	MC	CHECKED:	MC	APPROVED:	TW	
PROJECT No:	ITB10353	SCALE @ A2:	AS SHOWN	DATE:	25.10.21	
DRAWING No:	ITB10353-GA-108				REV:	-

T:\Projects\10000_Series\Project\Number\10101011\Newgate Lane - Fareham\i-Transport\Drawings\Working\Drawings\GA100_Series\ITB10353-GA-108.dwg



LONGSECTION OF 120m FORWARD VISIBILITY
TO ROUNDABOUT - B3385 (NORTHBOUND) 1.5 x SSD
SCALE: H 1:500,V 1:250. DATUM: 10.000



REPRODUCED FROM THE ORDNANCE SURVEY MAP WITH THE PERMISSION OF THE CONTROLLER OF HER MAJESTY'S STATIONERY OFFICE. LICENCE No. 100044286 © CROWN COPYRIGHT RESERVED.

DRAWING ISSUED FOR FEASIBILITY CONSIDERATION AND PLANNING PURPOSES ONLY. DRAWING NOT TO BE USED FOR CONSTRUCTION. I-TRANSPORT LLP ACCEPT NO RESPONSIBILITY FOR ERRORS MADE BY OTHERS IN SCALING FROM THIS DRAWING. MEASUREMENTS SHOULD BE TAKEN FROM FIGURED DIMENSIONS ONLY. COM REQUIREMENTS CONSIDERED AT FEASIBILITY STAGE ONLY. FURTHER CONSIDERATION REQUIRED BY DETAILED DESIGN TEAM.



The Square, Basing View,
Basingstoke, Hampshire, RG21 4EB
www.i-transport.co.uk

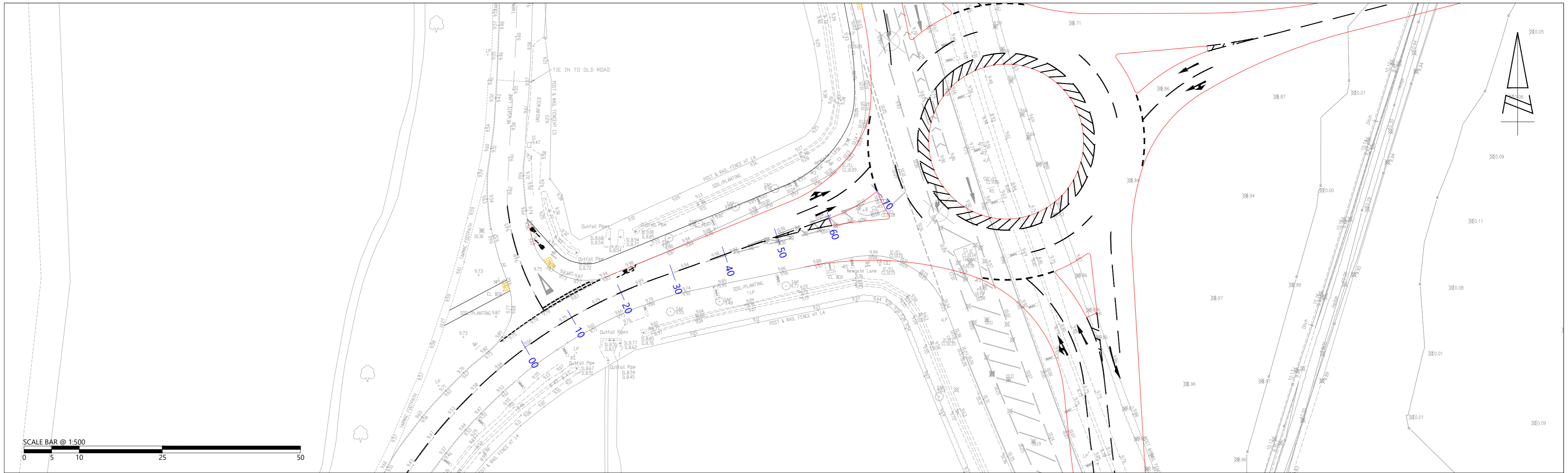
Tel: 01256 637940

REV	DATE	BY	DESCRIPTION	CHK	APD
STATUS: FOR INFORMATION					

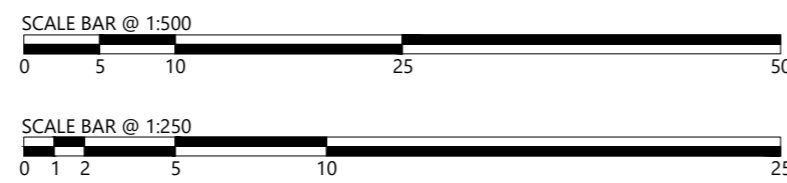
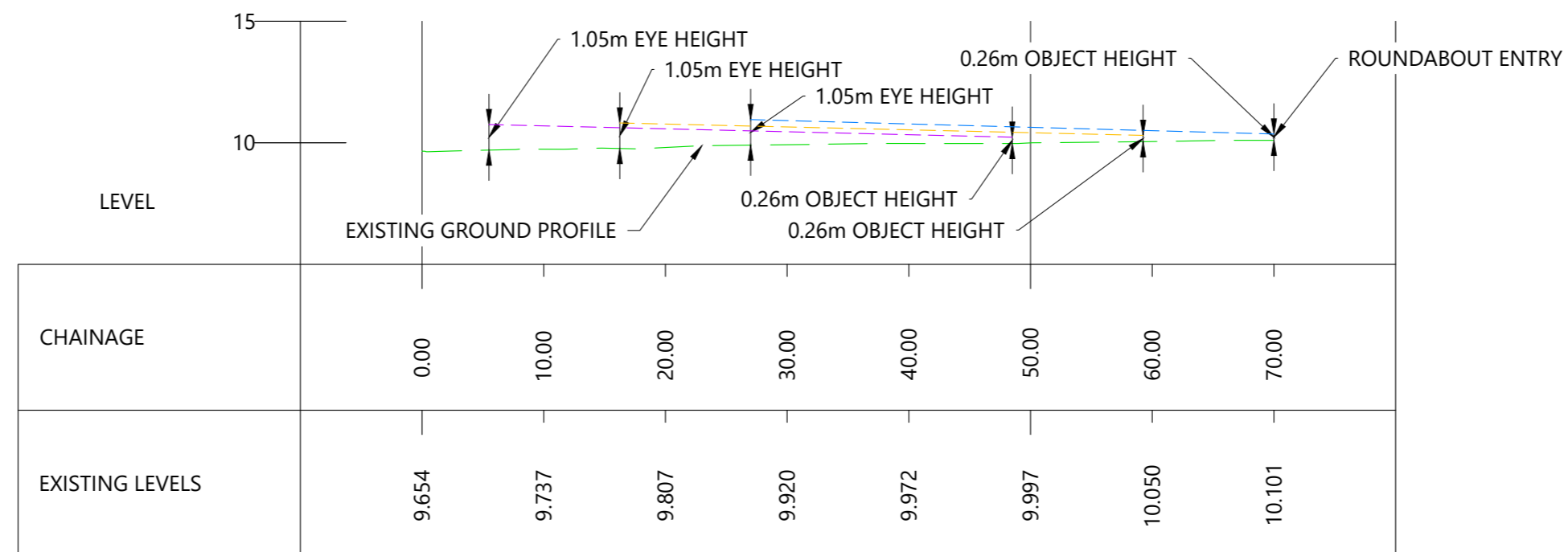
TITLE: PROPOSED ROUNDABOUT TO NEWGATE LANE EAST 1.5 x SSD LONG SECTION SHEET 3 OF 4		DRAWN: MC		CHECKED: MC		APPROVED: TW	
PROJECT: LAND EAST OF NEWGATE LANE EAST, FAREHAM		PROJECT No: ITB10353		SCALE @ A2: AS SHOWN		DATE: 25.10.21	
CLIENT: MILLER HOMES AND BARGATE HOMES		DRAWING No: ITB10353-GA-109					

DRAWN: MC		CHECKED: MC		APPROVED: TW		
PROJECT No: ITB10353		SCALE @ A2: AS SHOWN		DATE: 25.10.21		
DRAWING No: ITB10353-GA-109						REV: -

T:\Projects\10000_Series\Project\Number\10101018_Newgate_Lane_Fareham\i-Transport\Drawings\Working\Drawings\GA100_Series\ITB10353_GA_109.dwg



LONGSECTION OF 120m FORWARD VISIBILITY
TO ROUNDABOUT - NEWGATE LANE 1.5 x SSD
SCALE: H 1:500, V 1:250. DATUM: 10.000



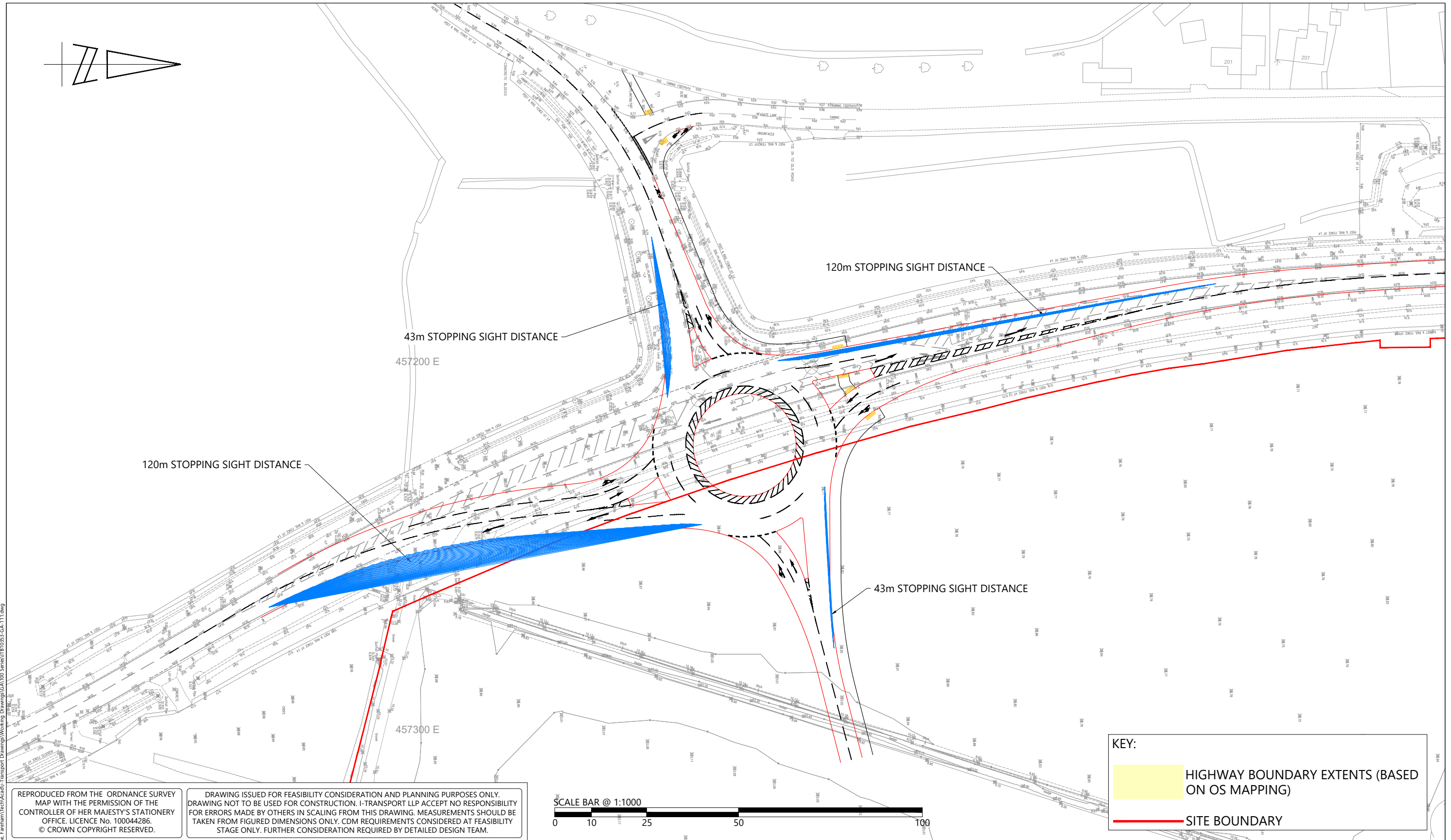
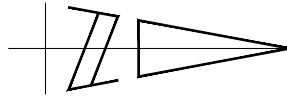
REPRODUCED FROM THE ORDNANCE SURVEY MAP WITH THE PERMISSION OF THE CONTROLLER OF HER MAJESTY'S STATIONERY OFFICE. LICENCE No. 100044286. © CROWN COPYRIGHT RESERVED.

DRAWING ISSUED FOR FEASIBILITY CONSIDERATION AND PLANNING PURPOSES ONLY. DRAWING NOT TO BE USED FOR CONSTRUCTION. I-TRANSPORT LLP ACCEPT NO RESPONSIBILITY FOR ERRORS MADE BY OTHERS IN SCALING FROM THIS DRAWING. MEASUREMENTS SHOULD BE TAKEN FROM FIGURED DIMENSIONS ONLY. COM REQUIREMENTS CONSIDERED AT FEASIBILITY STAGE ONLY. FURTHER CONSIDERATION REQUIRED BY DETAILED DESIGN TEAM.



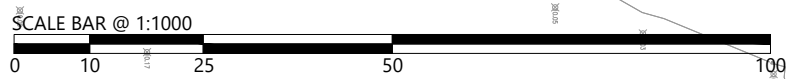
The Square, Basing View,
Basingstoke, Hampshire, RG21 4EB
Tel: 01256 637940
www.i-transport.co.uk

REV		DATE	BY	DESCRIPTION	CHK	APD	TITLE		DRAWN:		CHECKED:	APPROVED:	
							PROPOSED ROUNDABOUT TO NEWGATE LANE EAST 1.5 x SSD LONG SECTION SHEET 4 OF 4		MC	MC	TW		
STATUS:		FOR INFORMATION					PROJECT:		DRAWING No:		ITB10353	SCALE @ A2:	DATE:
							LAND EAST OF NEWGATE LANE EAST, FAREHAM		CLIENT:		AS SHOWN	25.10.21	
							MILLER HOMES AND BARGATE HOMES				ITB10353-GA-110		
											REV:		
											-		



REPRODUCED FROM THE ORDNANCE SURVEY MAP WITH THE PERMISSION OF THE CONTROLLER OF HER MAJESTY'S STATIONERY OFFICE. LICENCE No. 100044286. © CROWN COPYRIGHT RESERVED.

DRAWING ISSUED FOR FEASIBILITY CONSIDERATION AND PLANNING PURPOSES ONLY. DRAWING NOT TO BE USED FOR CONSTRUCTION. I-TRANSPORT LLP ACCEPT NO RESPONSIBILITY FOR ERRORS MADE BY OTHERS IN SCALING FROM THIS DRAWING. MEASUREMENTS SHOULD BE TAKEN FROM FIGURED DIMENSIONS ONLY. CDM REQUIREMENTS CONSIDERED AT FEASIBILITY STAGE ONLY. FURTHER CONSIDERATION REQUIRED BY DETAILED DESIGN TEAM.



KEY:	
	HIGHWAY BOUNDARY EXTENTS (BASED ON OS MAPPING)
	SITE BOUNDARY



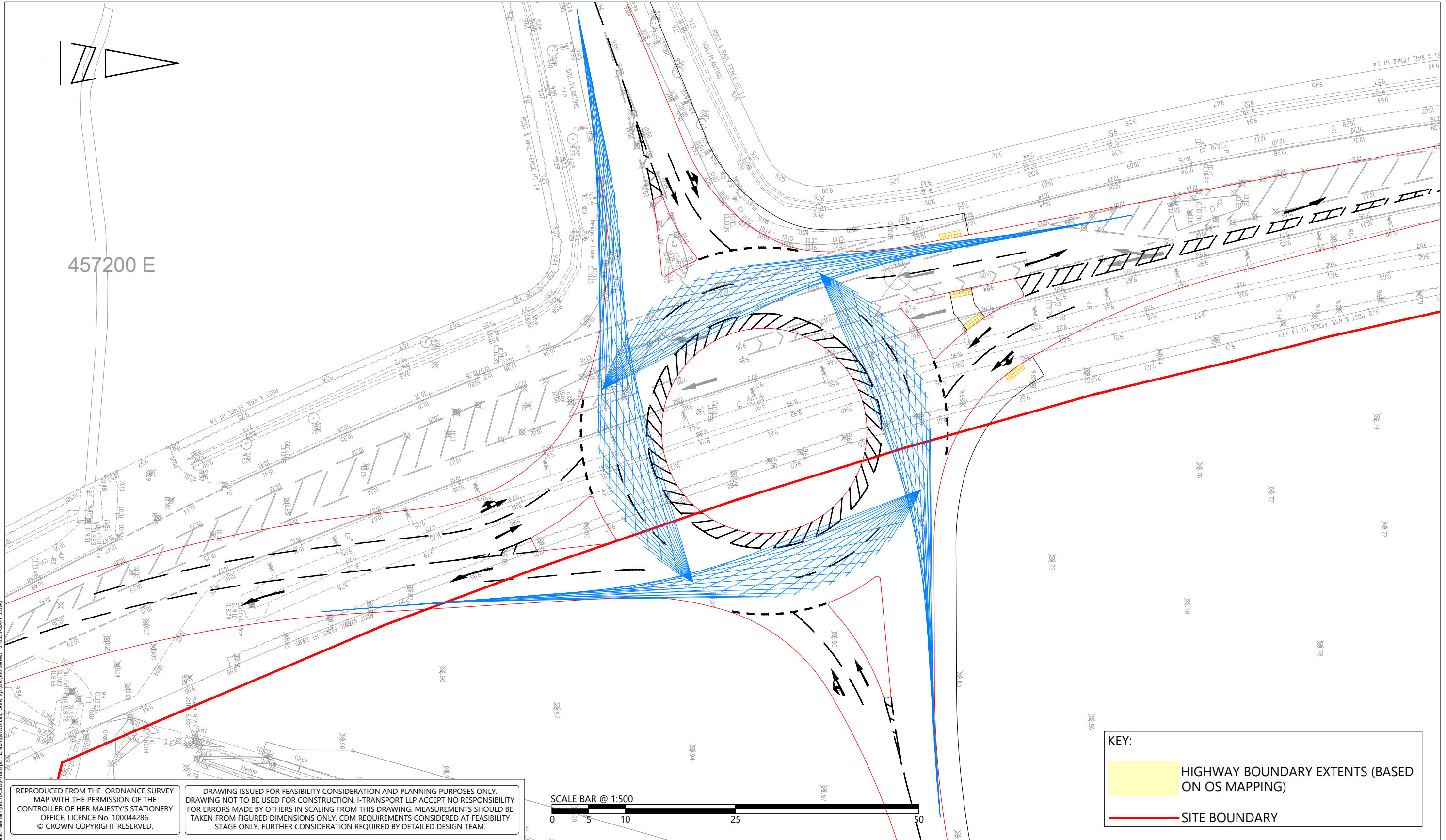
The Square, Basing View,
Basingstoke, Hampshire, RG21 4EB
www.i-transport.co.uk
Tel: 01256 637940

REV	DATE	BY	DESCRIPTION	CHK	APD
STATUS: FOR INFORMATION					

TITLE: PROPOSED ROUNDABOUT TO NEWGATE LANE, EAST STOPPING SIGHT DISTANCE (EXIT)	
PROJECT: LAND EAST OF NEWGATE LANE EAST, FAREHAM	CLIENT: MILLER HOMES AND BARGATE HOMES

DRAWN: MC	CHECKED: MC	APPROVED: TW
PROJECT No: ITB10353	SCALE @ A3: 1:1000	DATE: 25.10.21
DRAWING No: ITB10353-GA-111		REV: -

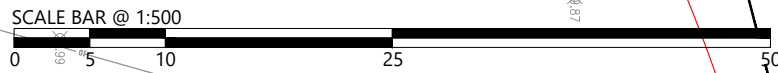
T:\Projects\10000 Series\Project Numbers\10353\10353-111\10353-GA-111.dwg



457200 E

REPRODUCED FROM THE ORDNANCE SURVEY MAP WITH THE PERMISSION OF THE CONTROLLER OF HER MAJESTY'S STATIONERY OFFICE. LICENCE No. 100044286. © CROWN COPYRIGHT RESERVED.

DRAWING ISSUED FOR FEASIBILITY CONSIDERATION AND PLANNING PURPOSES ONLY. DRAWING NOT TO BE USED FOR CONSTRUCTION. I-TRANSPORT LLP ACCEPT NO RESPONSIBILITY FOR ERRORS MADE BY OTHERS IN SCALING FROM THIS DRAWING. MEASUREMENTS SHOULD BE TAKEN FROM FIGURED DIMENSIONS ONLY. CDM REQUIREMENTS CONSIDERED AT FEASIBILITY STAGE ONLY. FURTHER CONSIDERATION REQUIRED BY DETAILED DESIGN TEAM.



KEY:	
	HIGHWAY BOUNDARY EXTENTS (BASED ON OS MAPPING)
	SITE BOUNDARY

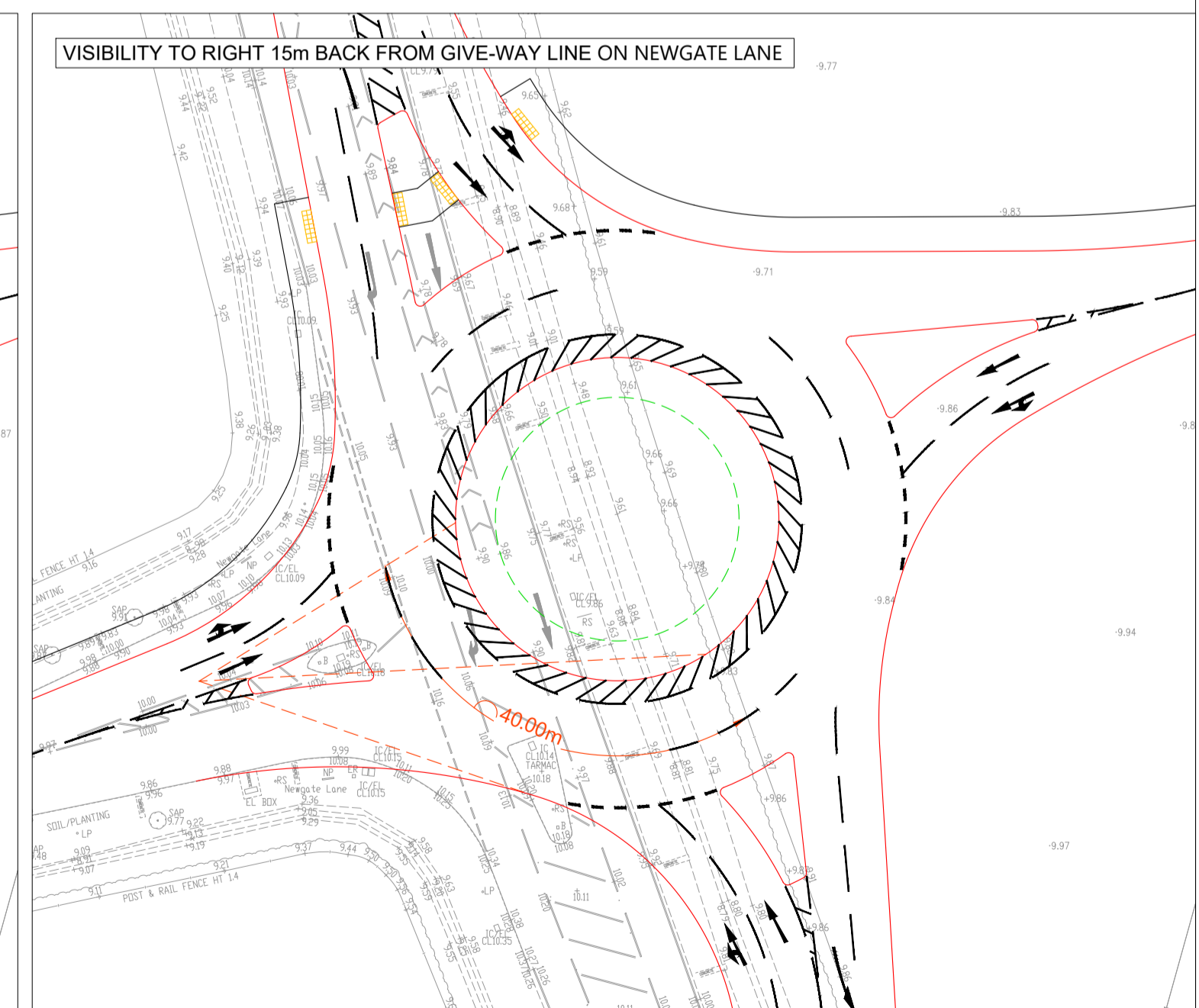
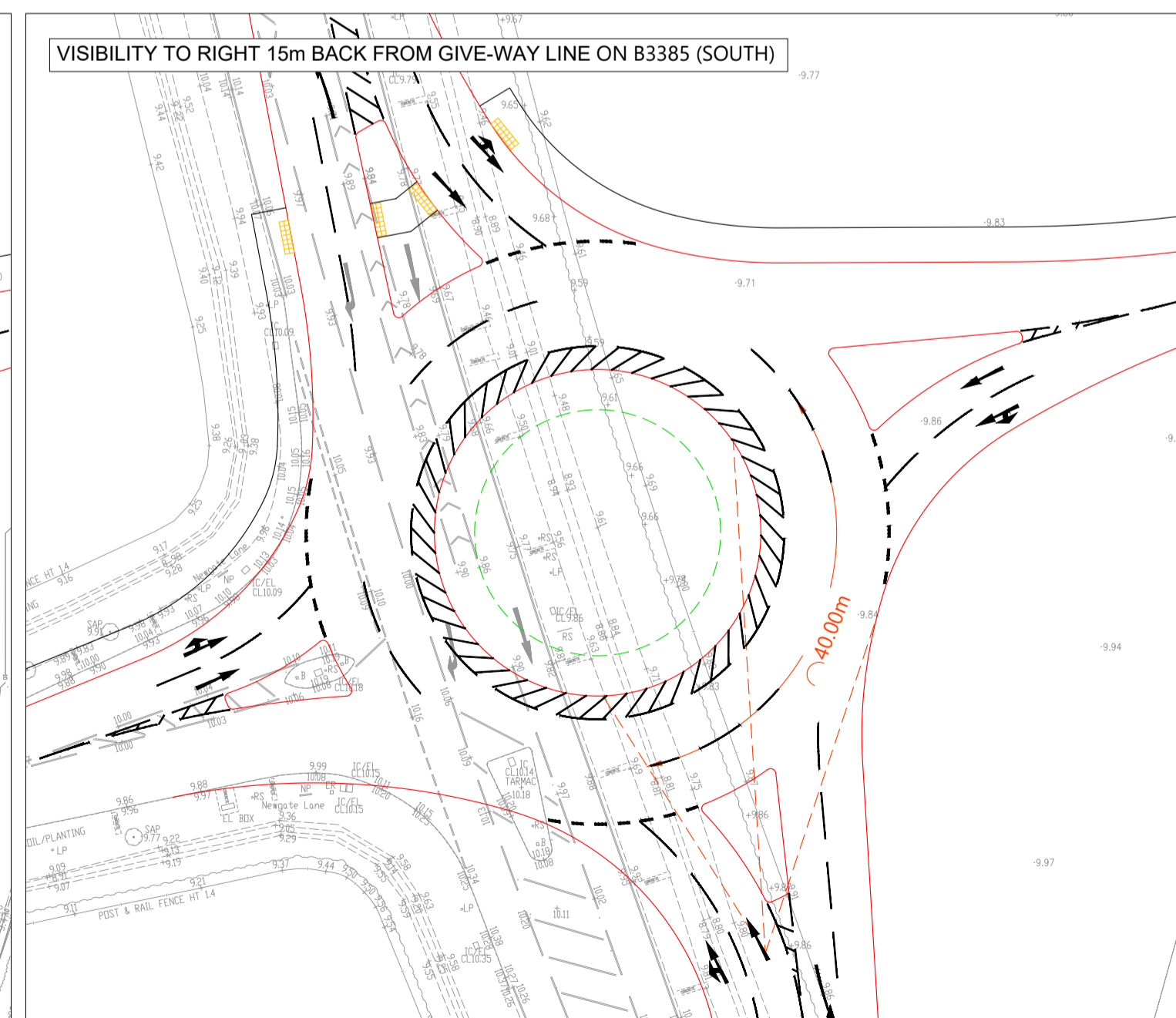
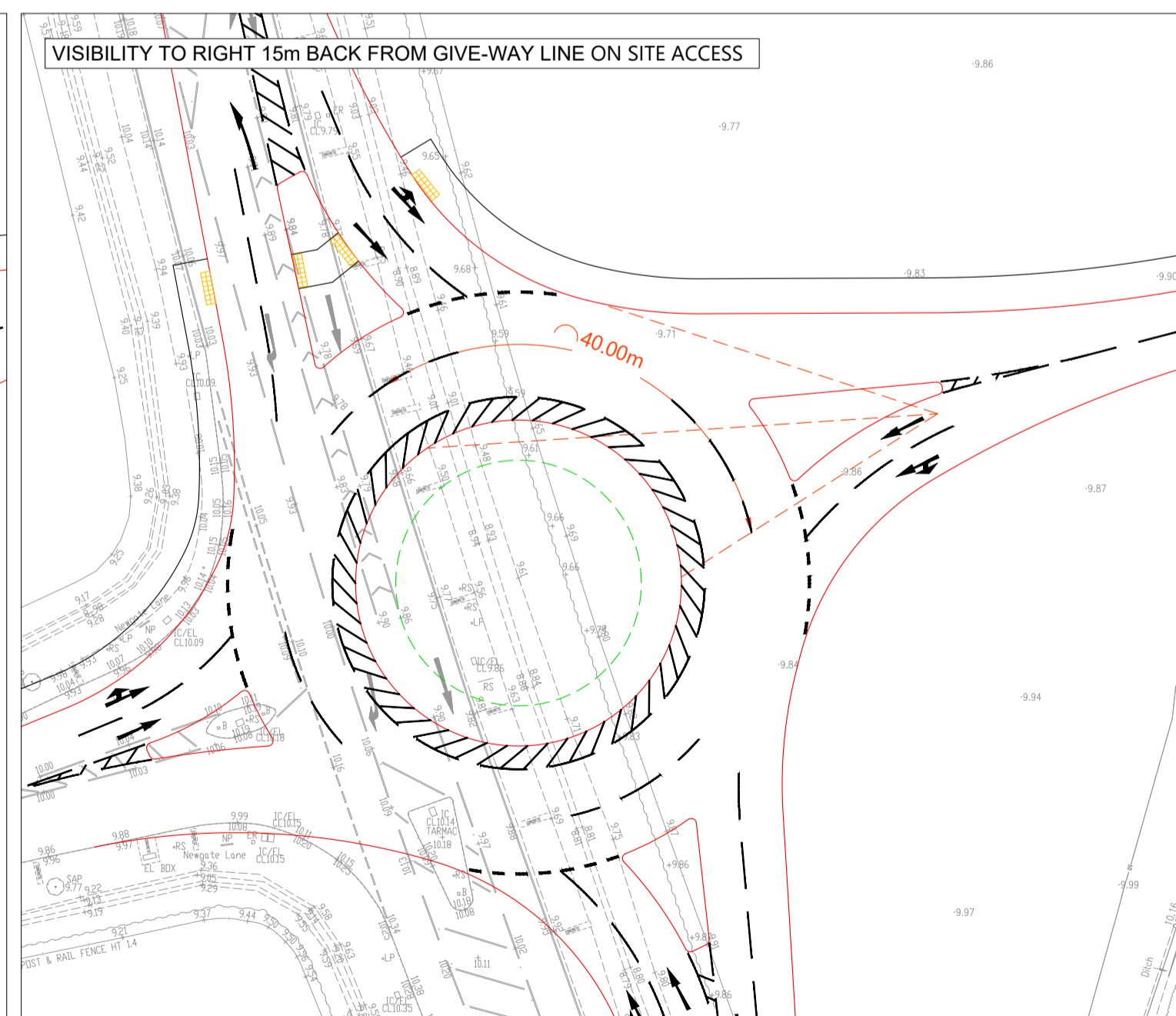
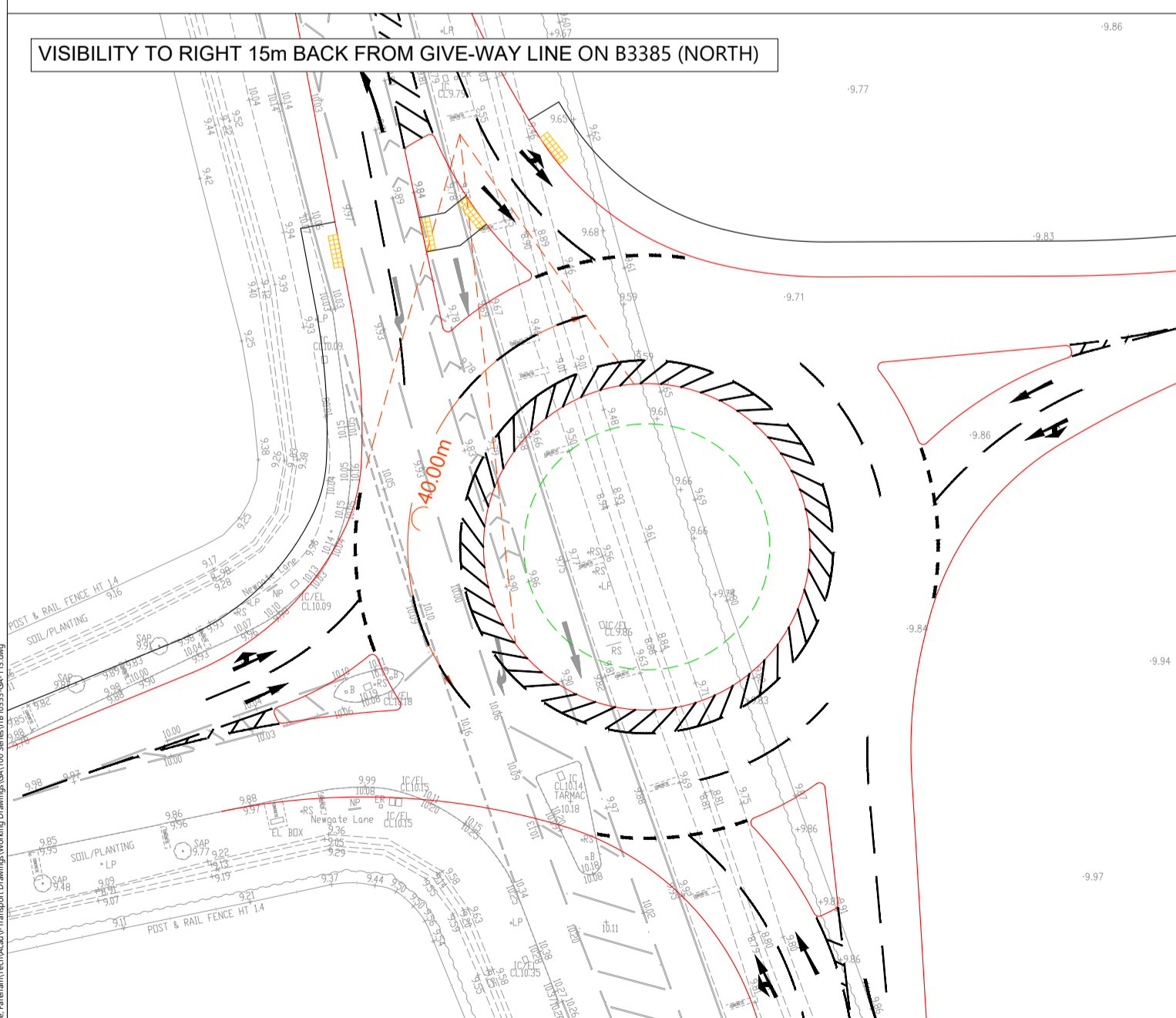
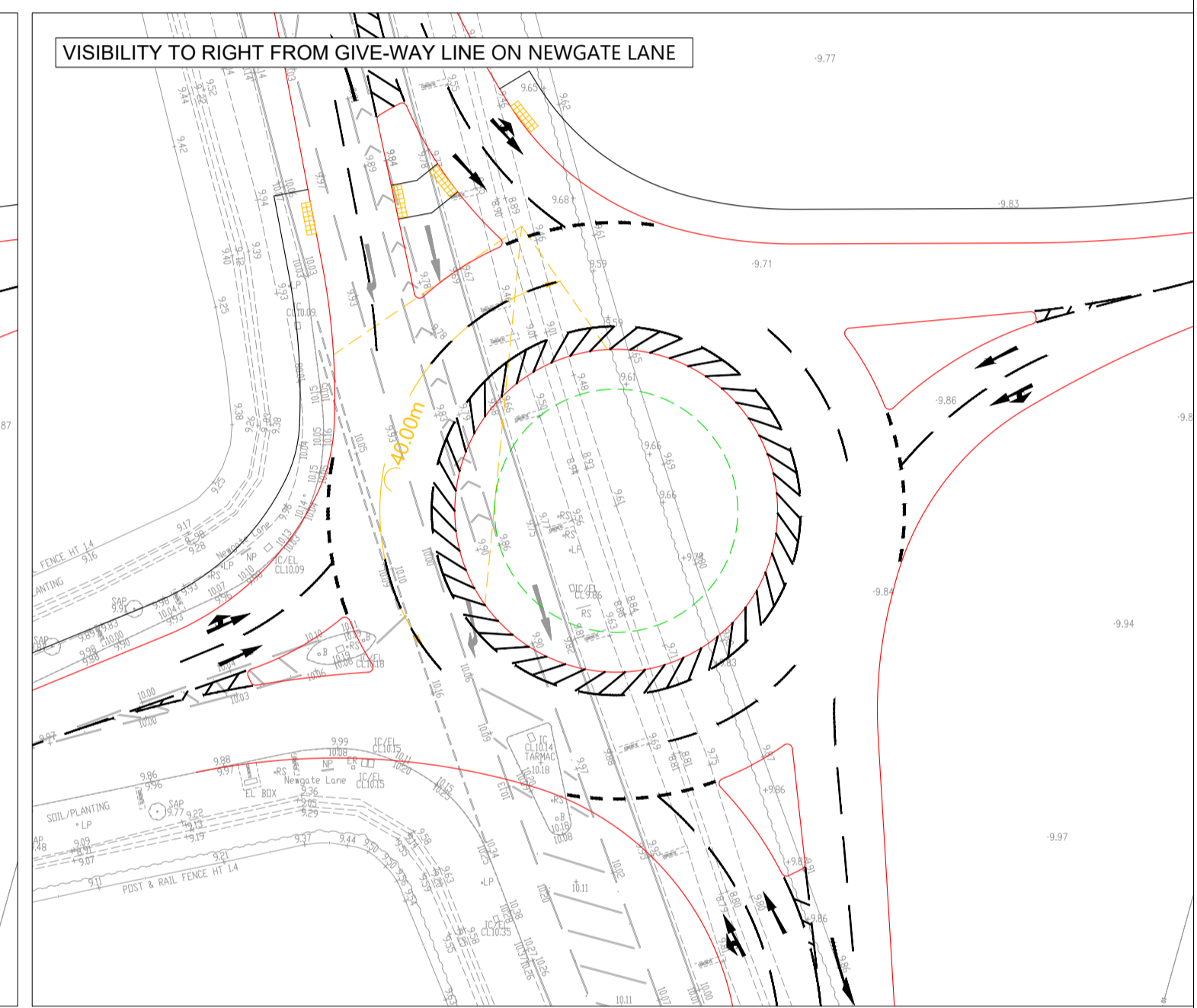
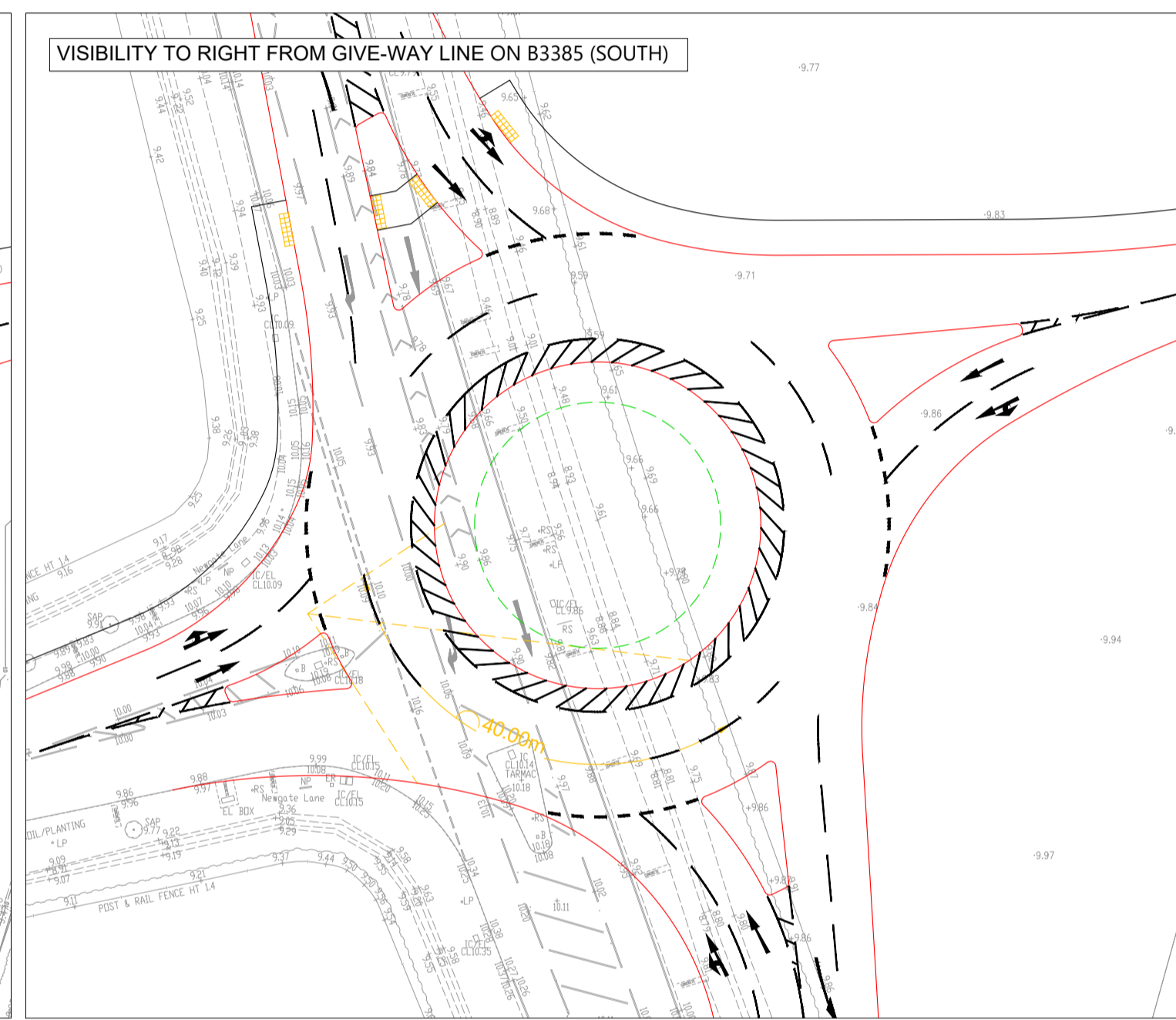
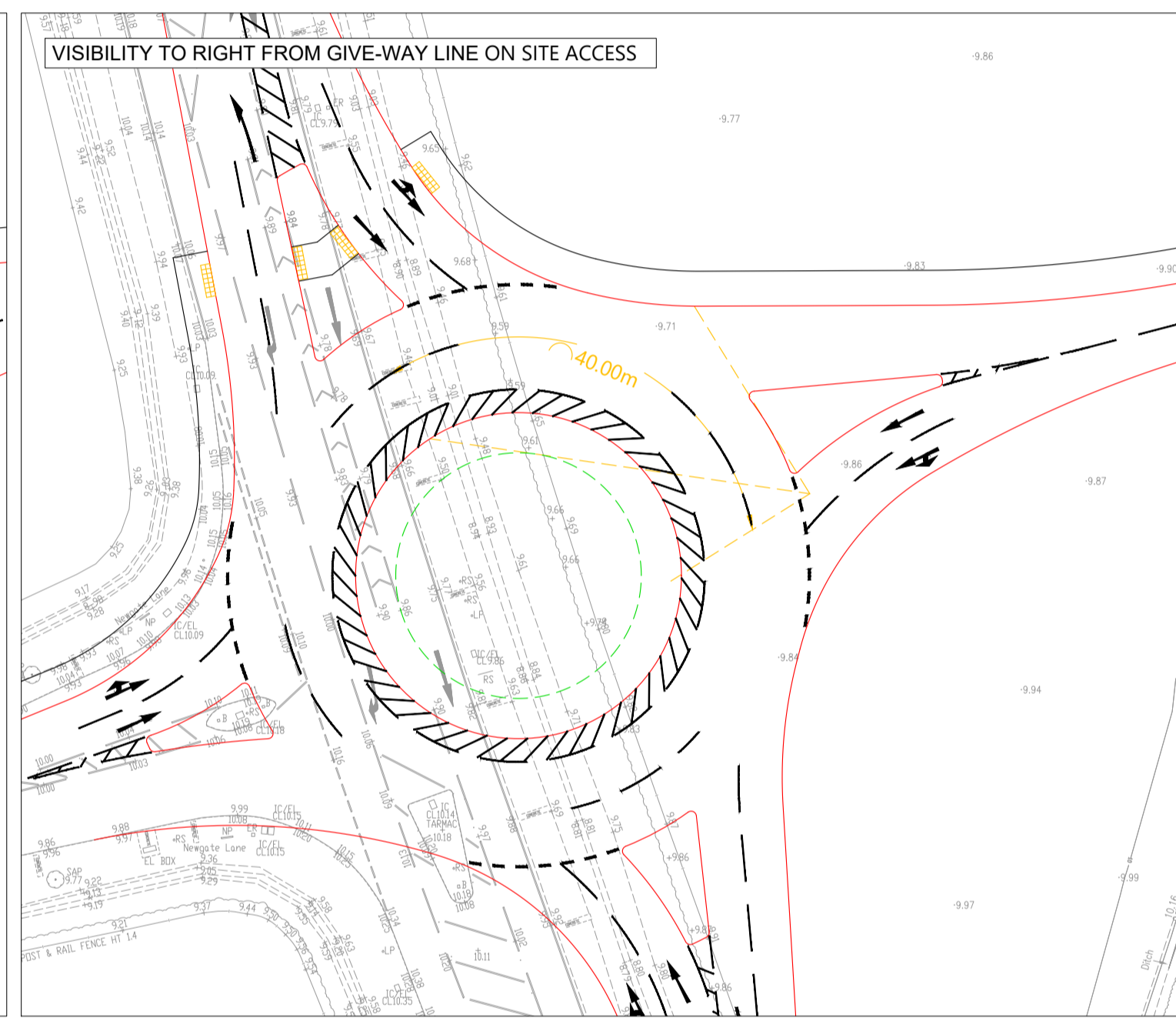
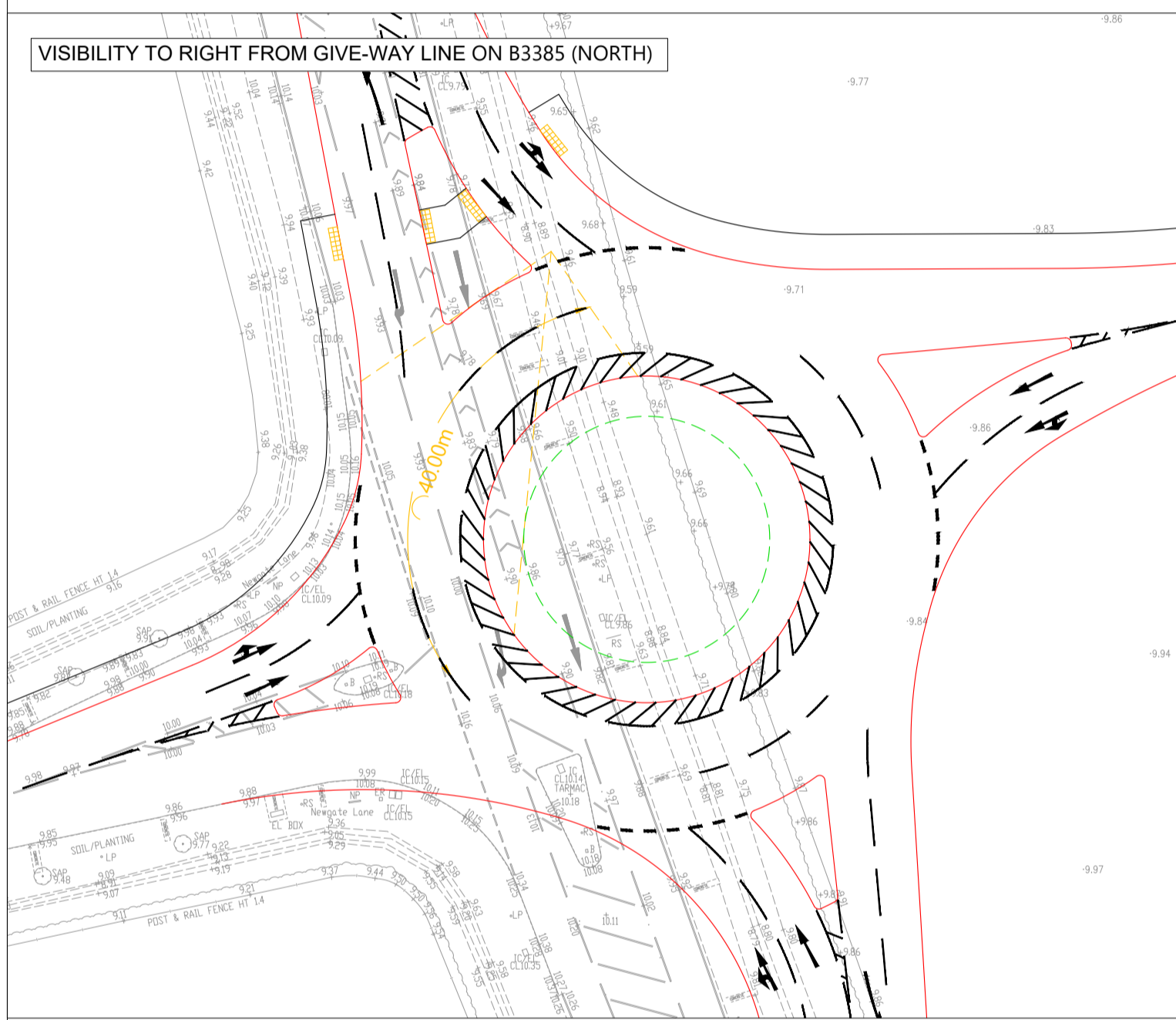
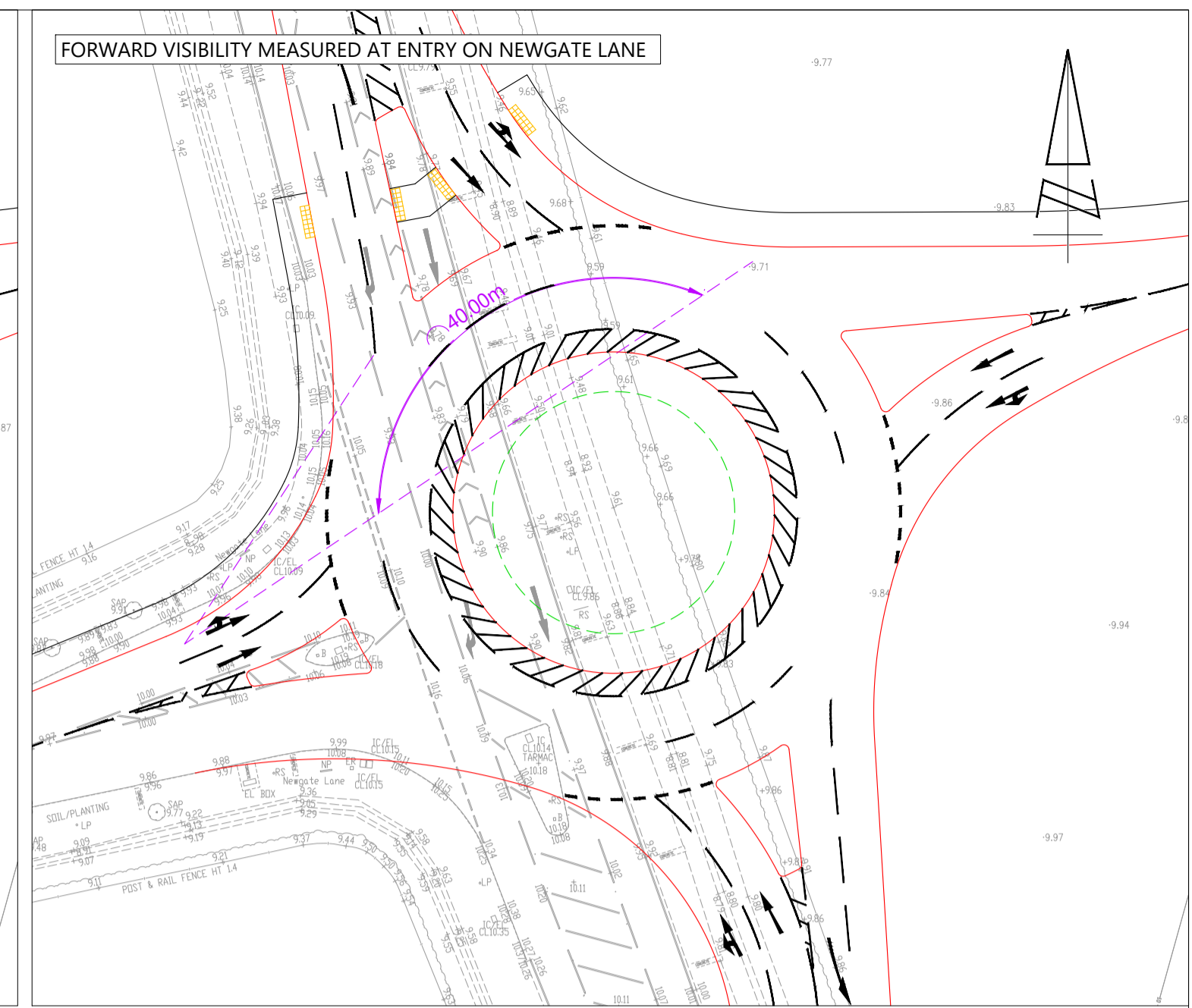
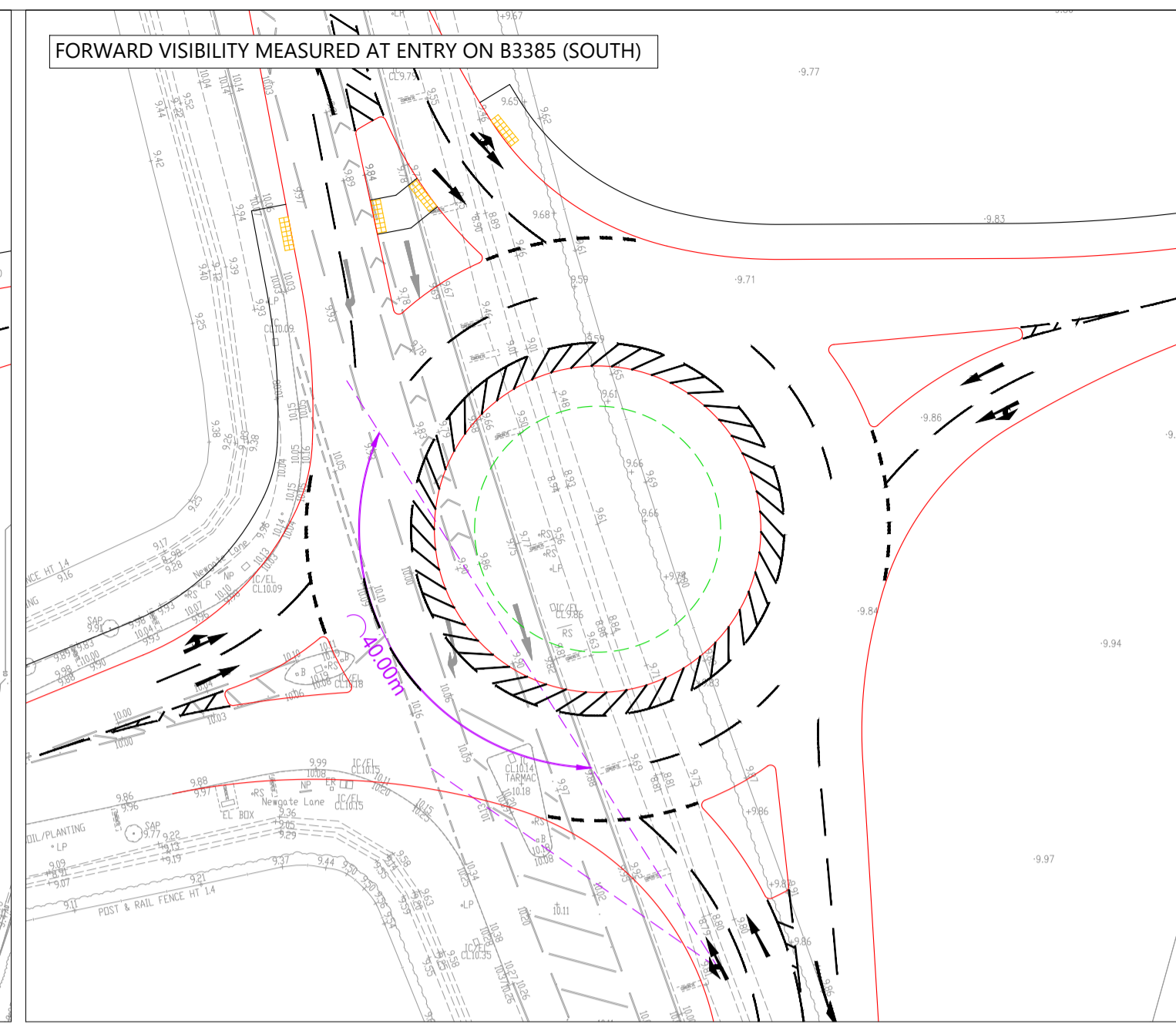
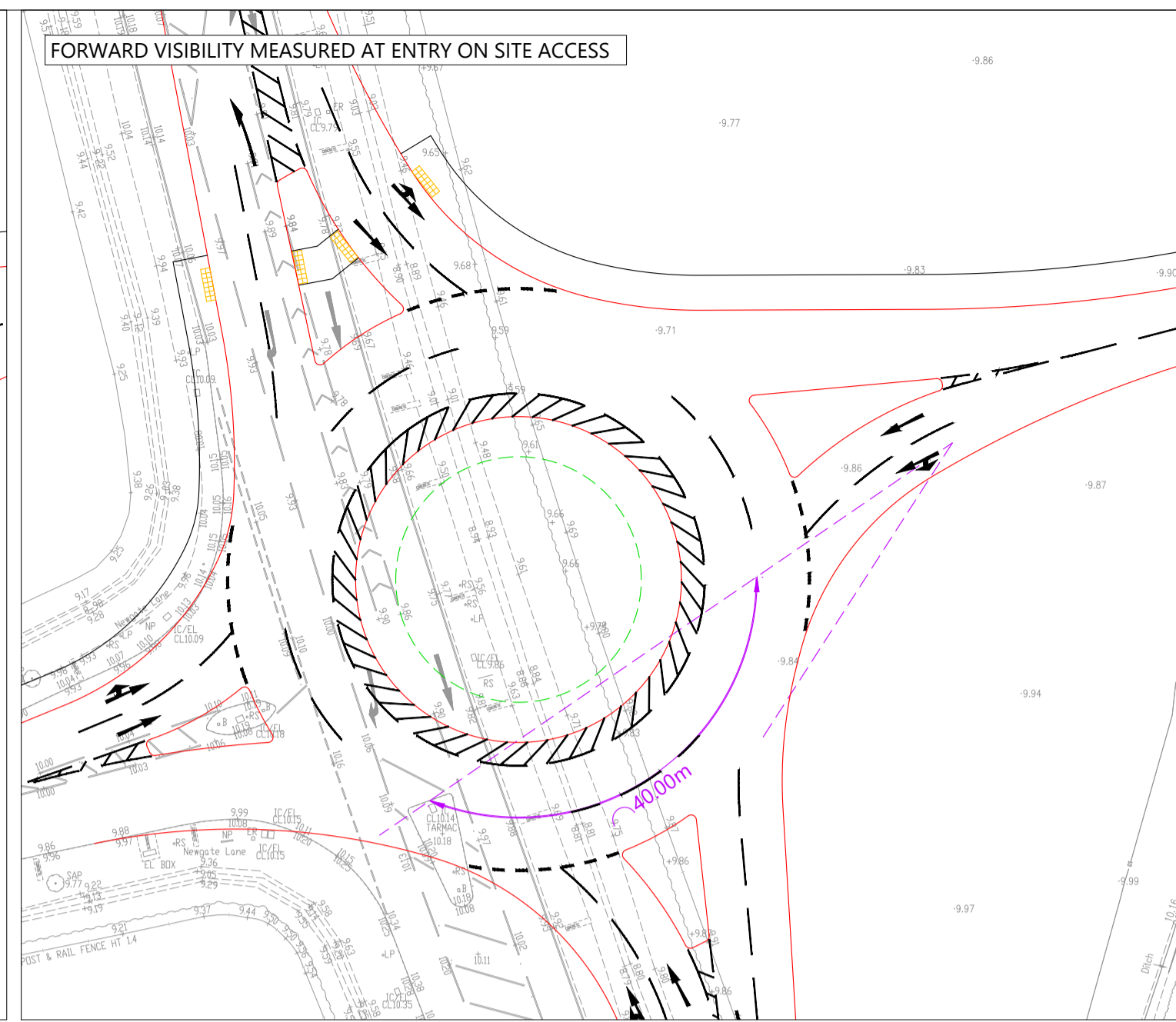
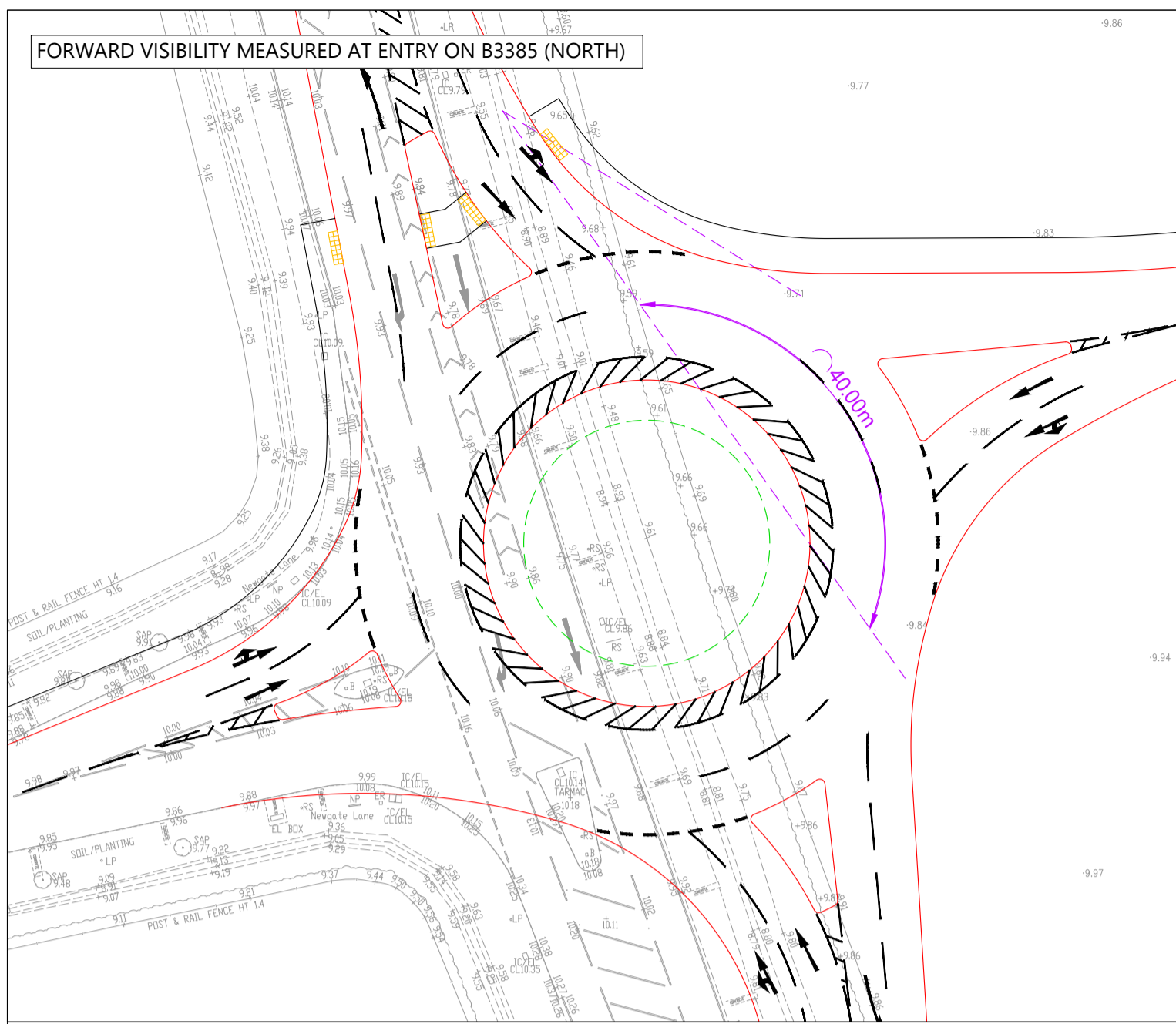


The Square, Basing View,
Basingstoke, Hampshire, RG21 4EB
www.i-transport.co.uk
Tel: 01256 637940

REV	DATE	BY	DESCRIPTION	CHK	APD	TITLE: PROPOSED ROUNDABOUT TO NEWGATE LANE, EAST 40m CIRCULATORY EXIT VISIBILITY
STATUS: FOR INFORMATION						PROJECT: LAND EAST OF NEWGATE LANE EAST, FAREHAM
						CLIENT: MILLER HOMES AND BARGATE HOMES

DRAWN: MC	CHECKED: MC	APPROVED: TW
PROJECT No: ITB10353	SCALE @ A3: 1:500	DATE: 25.10.21
DRAWING No: ITB10353-GA-112		REV: -

TV\Projects\10000 Series\Project Numbers\10353\ITB10353-GA-112.dwg



The Square, Basing View,
Basingstoke, Hampshire, RG21 4EB
www.i-transport.co.uk

SCALE BAR @ 1:1000
0 10 25 50 100

KEY:
 AREA OF CENTRAL ISLAND OUTSIDE OF CIRCULATORY VISIBILITY

REPRODUCED FROM THE ORDNANCE SURVEY MAP WITH THE PERMISSION OF THE CONTROLLER OF HER MAJESTY'S STATIONERY OFFICE. LICENCE NO. 100044286. © CROWN COPYRIGHT RESERVED.
 DRAWING ISSUED FOR FEASIBILITY CONSIDERATION AND PLANNING PURPOSES ONLY. DRAWING NOT TO BE USED FOR CONSTRUCTION. I-TRANSPORT LLP ACCEPTS NO RESPONSIBILITY FOR ERRORS MADE BY OTHERS IN SCALING FROM THIS DRAWING. MEASUREMENTS SHOULD BE TAKEN FROM FIGURED DIMENSIONS ONLY. COM REQUIREMENTS CONSIDERED AT FEASIBILITY STAGE ONLY. FURTHER CONSIDERATION REQUIRED BY DETAILED DESIGN TEAM.

REV	DATE	BY	DESCRIPTION	CHK	APP

STATUS: FOR INFORMATION

FILE	PROJECT	CLIENT
PROPOSED ROUNDABOUT TO NEWGATE LANE EAST - ROUNDABOUT VISIBILITY ASSESSMENT	LAND EAST OF NEWGATE LANE EAST, FAREHAM	MILLER HOMES AND BARGATE HOMES

DRAWN	CHECKED	APPROVED
MC	MC	TW
PROJECT No:	SCALE @ A1:	DATE:
ITB10353	1:500	25.10.21
DRAWING No:	ITB10353-GA-112	REV: